



Hiking : The Blueberry circuit in Burzet

Starting from the village of Burzet, hike to the heights among wild blueberries and hundred-year-old chestnut trees. Want more? Take the Way of the Cross to complete the walk.



- 📍 Le village - **Burzet**
- ☎ [04 75 36 46 26](tel:0475364626)
- ✉ tourisme@sourcesvolcans.com
- 🌐 More information www.otsv.fr/b86d6b

Openings : Toute l'année. **Prices :** Accès libre.

Hiking : Around Hautsegur castle in Meyras

This looping route starts in the heart of the characterful village of Meyras and takes in its rich medieval heritage. Loop / Level: Easy / Duration: 2 h / Distance: 5.4 km

- 📍 Place du village - **Meyras**
- ☎ [04 75 36 46 26](tel:0475364626)
- ✉ tourisme@sourcesvolcans.com
- 🌐 More information www.otsv.fr/5dffec



Openings : Toute l'année. **Prices :** Accès libre.



Hiking: Discovering Montpezat-sous-Bauzon by Chalias

Discover the hamlets of Chalias and Les Plantades on the heights of Montpezat-sous-Bauzon: the cultural treasures of the village (Priory, Chapel, Church, Châteaux, rose garden, etc.) and its fabulous panorama marked by volcanoes...



- 📍 Place de La Poste - **Montpezat-sous-Bauzon**
- ☎ [04 75 36 46 26](tel:0475364626)
- ✉ tourisme@sourcesvolcans.com
- 🌐 More information www.otsv.fr/cb5ab4

Openings : Toute l'année. **Prices :** Accès libre.

Hike: Silk and Nature in Chirols

Discover the hamlets of Chirols, from the banks of the Fontaulière to the summit of Ste Marguerite. At the end of your walk, visit the milling eco-museum, in season, where you'll discover a beautiful museography retracing the epic story of silk thread.

- 📍 Pont de Veyrière - **Chirols**
- ☎ [04 75 36 46 26](tel:0475364626)
- ✉ tourisme@sourcesvolcans.com
- 🌐 More information www.otsv.fr/d4f8c1



Openings : Toute l'année. **Prices :** Accès libre.



Hiking : The Devil's bridge – King's ladder in Thueyts

Explore the Devil's Bridge Valley and its famous king's ladder! A staircase shaped directly into the volcanic rock that creates an unprecedented passage for a unique ascent to the character village of Thueyts.



- Place du Champ de Mars - **Thueyts**
- 04 75 36 46 26
- tourisme@sourcesvolcans.com
- More information www.otsv.fr/9d3258


Openings : Toute l'année. **Prices :** Accès libre.

Hiking : Abraham rock in Mayres

Discover the breathtaking panorama of the Rocher d'Abraham, from the village of Mayres in the Ardèche valley, following the trail of the Giant's Causeway. Quite technical ridge paths due to the terrain, for insiders!

- Place de l'église - **Mayres**
- 04 75 36 46 26
- tourisme@sourcesvolcans.com
- More information www.otsv.fr/ba17c1

Openings : Toute l'année. **Prices :** Accès libre.



Hiking: Easy access to the Ray Pic Waterfall

This simple out-and-back itinerary will allow you to quickly access several wooden pontoons to admire the majestic Ray-Pic waterfall, a must-see volcanic site in the Ardèche! Forest trail with several steps for access.



- Parking d'accès à la Cascade du Ray Pic - **Péreyres**
- 04 75 36 46 26
- tourisme@sourcesvolcans.com
- More information www.otsv.fr/21411b


Openings : Toute l'année. **Prices :** Accès libre.

Hiking: From the village of Péreyres to the Cascade du Ray Pic

This out-and-back walk in the Péreyres commune takes you to the majestic Ray-Pic waterfall, a must-see volcanic site in the Ardèche! Most of the trail is in woodland, with several steps leading up to it.

- Place du village - **Péreyres**
- 04 75 36 46 26
- tourisme@sourcesvolcans.com
- More information www.otsv.fr/429ae8

Openings : Toute l'année. **Prices :** Accès libre.



L'application est proposée par le Parc naturel régional des Monts d'Ardèche et les offices de tourisme du territoire pour découvrir des magnifiques sentiers, paysages et patrimoines. comprend des randonnées pédestres, équestres, vélos, VTT et même hivernales avec les parcours de ski de randonnée et de raquettes à neige.





Trail of the Giant's Causeway: The three valleys

The Trail de La Chaussée des Géants is an Ardèche event organised every 1st Saturday in June by Trail enthusiasts and their playground ... the Ardèche! The conviviality and family spirit of the event are highly appreciated. 10 km, 20 km and 51 km.



☎ [06 72 08 20 36](tel:0672082036)

✉ talusin@lachausedesgeants.com

🌐 More information www.otsv.fr/ba7b76

Openings : Toute l'année. **Prices :** Accès libre.

Hiking : Around Lalevade old Mines

An easy walk for all the family, where you can see the mining concession marker that bears witness to industrial activity, as well as viewpoints over the Salindre and Ardèche valleys. Loop / Level: Easy / 2 h / 5.2 km

📍 Parking de la mairie - **Lalevade-d'Ardèche**

☎ [04 75 36 46 26](tel:0475364626)

✉ tourisme@sourcesvolcans.com

🌐 More information www.otsv.fr/c7781d



Openings : Toute l'année. **Prices :** Accès libre.



Trail of the Giant's Causeway: The Ranc Qualiou

The Trail de La Chaussée des Géants is an Ardèche event organised every 1st Saturday in June by Trail enthusiasts and their playground ... the Ardèche! The conviviality and family spirit of the event are highly appreciated. 10 km, 20 km and 51 km.



☎ [06 72 08 20 36](tel:0672082036)

✉ talusin@lachausedesgeants.com

🌐 More information www.otsv.fr/ba7b76

Openings : Toute l'année. **Prices :** Accès libre.

Hiking in Fabras : Around Chanareille-les Hivières

Discover the village of Fabras and its hamlets: the Chanareille-les Hivières . During this easy walk for the whole family, you will cross woods of holm oaks and chestnut trees.

📍 Place des cerisiers - **Fabras**

☎ [04 75 36 46 26](tel:0475364626)


✉ tourisme@sourcesvolcans.com

🌐 More information www.otsv.fr/ae2320



Openings : Toute l'année. **Prices :** Accès libre.

THERMES
Neyrac-les-Bains
 Cures thermales
 Spa et bien-être





Hiking : along the basalt organs in Jaujac

Starting in the heart of the picturesque village of Jaujac, this loop will take you to the spectacular site of the basaltic flows and its various lookouts (Monteil-Echelette). Loop / Level: Easy / Duration: 3 h / Distance: 7.5 km






-  Place du Champ de Mars - **Jaujac**
-  **04 75 36 46 26**
-  **tourisme@sourcesvolcans.com**
-  More information www.otsv.fr/5e9015

Openings : Toute l'année. **Prices :** Accès libre.

Hike: Botanical trail and perched hamlets in Barnas

In the upper Ardèche valley, discover Barnas: its rich heritage (hamlets, bridges, etc.) and unspoilt nature (botanical trail, valleys, greenhouses, etc.) along the way. Loop / Level: Easy Duration: 2 hours Distance: 5.1 km

-  Place Théophrède - **Barnas**
-  **04 75 36 46 26**
-  **tourisme@sourcesvolcans.com**
-  More information www.otsv.fr/603153



Openings : Toute l'année. **Prices :** Accès libre.



Hiking : Devil's bridge / Queen's ladder, Fargebelle in Thueyts

Explore the Pont du diable valley, on the other bank of the Ardèche, on the heights of the ancient hamlet of Fargebelle! Take the famous "Ladder of the Queen" for panoramic views off the beaten track! Loop / Level: Medium / 4.8 km / 2h30







-  Place du Champ de Mars - **Thueyts**
-  **04 75 36 46 26**
-  **tourisme@sourcesvolcans.com**
-  More information www.otsv.fr/9345fe

Openings : Toute l'année. **Prices :** Accès libre.


Hiking : The Souilhol volcano

This itinerary from the totem Geoparc of the Monts d'Ardèche after the Neyrac-ciné, leads you to the ascent of the Souilhol volcano and its panoramic view of the Monts d'Ardèche.

-  Totem Geoparc - **Meyras**
-  **04 75 36 46 26**
-  **tourisme@sourcesvolcans.com**
-  More information www.otsv.fr/c05995



Openings : Toute l'année. **Prices :** Accès libre.



3 FORMULES

3 JOURS	46€
6 JOURS	60€
ANNUEL	79€



Hiking : Around the volcano in St Cirqgues de Prades

Starting from the village of St Cirqgues de Prades, take a tour of the Coupe de Jaujac, but not via the ridges! Discover a volcano, its natural panoramas and the hamlets that benefit from its riches. Loop / Level: Medium / Duration: 2 h / 5.2 km



- 📍 Place de la mairie - **Saint-Cirqgues-de-Prades**
- ☎ **04 75 36 46 26**
- ✉ tourisme@sourcesvolcans.com
- 🌐 More information www.otsv.fr/c8429d

Openings : Toute l'année. **Prices :** Accès libre.

Hiking : The Chambon volcano

Follow the ancient routes that connect the Montpezat valley to the plateau by the Pal coast. On the way back, the Chambon volcano will reveal its characteristic shape and impressive emissions of mudslides, creating a unique panorama.

- 📍 Place de La Poste - **Montpezat-sous-Bauzon**
- ☎ **04 75 36 38 60**
- ✉ accueil@pnrma.fr
- 🌐 More information www.otsv.fr/783c14

Openings : Toute l'année. **Prices :** Accès libre.



Hiking : Around the church of Nieigles in Pont-de-Labeaume

Discover Pont-de-Labeaume and its hamlets. The views and enchanted undergrowth will enchant you all the way to the hamlet of Nieigles and its Romanesque church. Loop / Level: Medium / Duration: 2h30 / Distance: 6.8 km



- 📍 Panneau "INFO RANDO", sur le parking de la Plage. - **Pont-de-Labeaume**
- ☎ **04 75 36 46 26**
- ✉ tourisme@sourcesvolcans.com
- 🌐 More information www.otsv.fr/041312


Openings : Toute l'année. **Prices :** Accès libre.

Hiking : Hamlet of Pruneyrolles in St Pierre de Colombier

On this walk, discover one of the hamlets of St Pierre de Colombier. Pass through chestnut groves, calades and typical Ardèche terraces. Loop / Level: Medium / Duration: 2 h / Distance: 4.5 km

- 📍 Place du marché - **Saint-Pierre-de-Colombier**
- ☎ **04 75 36 46 26**
- ✉ tourisme@sourcesvolcans.com
- 🌐 More information www.otsv.fr/525eab

Openings : Toute l'année. **Prices :** Accès libre.



AGENDA









Hiking : Mont Aigu circuit in La Souche

Discover the panoramic views of the Tanargue from Mont Aigu. Pass through clapas and chestnut groves before reaching the summit and its panoramic view of the Ardèche mountains and even the Alps on a clear day! Loop / Difficult / 5 h / 9.2 km







-  Place Jean Moulin - **La Souche**
-  **04 75 36 46 26**
-  tourisme@sourcesvolcans.com
-  More information www.otsv.fr/882b3c

Openings : Toute l'année. **Prices :** Accès libre.

Hiking : Prades, the Salindre valley and its old railroad

Set off from the village of Prades and take in some unusual scenery! The Salindre valley will charm you with its river, its valleys and its landscapes shaped by agriculture...

-  Place du village - **Prades**
-  **04 75 36 46 26**
-  tourisme@sourcesvolcans.com
-  More information www.otsv.fr/d74b98



Openings : Toute l'année. **Prices :** Accès libre.



Hiking : The Jaujac's volcano flow

Itinerary that includes a walk in the character village of Jaujac then on the steps of its lively flow, marked by red poles to access the Jaujac Cup, the last extinct volcano of Vivarais (youngest volcano of Ardèche)...






-  Maison du Parc, Domaine de Rochemure - **Jaujac**
-  **04 75 36 38 60**
-  accueil@pnrma.fr
-  More information www.otsv.fr/764a53

Openings : Toute l'année. **Prices :** Accès libre.

Trail of the Giant's Causeway: La Gravenne

The Trail de La Chaussée des Géants is an Ardèche event organised every 1st Saturday in June by Trail enthusiasts and their playground ... the Ardèche! The conviviality and family spirit of the event are highly appreciated. 10 km, 20 km and 51 km.

-  **06 72 08 20 36**
-  talusin@lachaussedesgeants.com
-  More information www.otsv.fr/573baa






Openings : Toute l'année. **Prices :** Accès libre.

à votre écoute toute l'année



Office de Tourisme Sources & Volcans
2 place du bosquet
Neyrac-les-Bains
07380 Meyras

04 75 36 46 26
tourisme@sourcesvolcans.com
www.sourcesvolcans.com
   @sourcesetvolcans